




EX.1061



← → ↻ 🔒 https://library.municode.com/wa/mercero_island/codes/city_code?nodeld=CICOOR_TIT19UNLADECO_CH19.16DE

🗺 Maps 📺 YouTube 📰 News 🌐 3 mutual connecti... 📧 Gmail

 Search or jump to  

▶ Mercer Island, Washington - Cit... / Title 19 - UNIFIED LAND DEV... / Chapter 19.16 - DEFINITIONS

←

Erosion hazard areas: Those areas greater than 15 percent slope and subject to a severe risk of erosion due to wind, rain, water, slope and other natural agents including those soil types and/or areas identified by the U.S. Department of Agriculture's Natural Resources Conservation Service as having a "severe" or "very severe" rill and inter-rill erosion hazard.